

Proposed change in priority to the shared designated area of Farley Hill Primary School 2013/2014

Details:

To reassign the single designated area of the Farley Hill Primary School to the first priority designated area of the school and to reassign the shared area with The Coombes CE Primary School as the second priority designated area for Farley Hill Primary School.

This means that places will be allocated firstly to those children in the single designated area and secondly to those children in the shared designated area, with the current tiebreaker of radial distance continuing to discern who is allocated a place at the school in Criterion D (children living in the designated area) should the admission number of 30 be reached.

The affect of this change would mean that those children living in the outlying parts of the school's large and mainly rural designated area; will take priority over those children living in the shared area which is closer to the school on radial distance addressing the potential for those children not being allocated to their designated area school or potentially to another preferred school.

The sibling rule would still apply to both priority areas, therefore a child who has a sibling living in the second priority area would still be considered criterion C above those children living in the designated area without siblings at the school (criterion D).

Affected properties:

The following roads are affected by the above proposal:

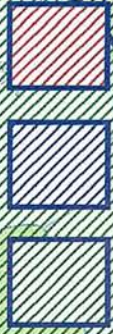
Arbery Way	Howell Close
Attwood Drive	Kelvin Close
Barker Close	Mabbett Close
Bentley Drive	Milam Close
Biggs Lane	Parsons Close
Bramshill Close	Rayners Drive
Bushell Way	Sheerlands Road
Buttenshaw Avenue	Stephenson Road
Buttenshaw Close	Tope Crescent
Faraday Close	Tope Road
Fleming Close	Tyler Drive
Gerring Road	Valon Road
Hill Road	Venning Road

ANNEXE C

The following table gives a guide to the number of pupils currently residing in that area and attending Wokingham schools

School	R	1	2	3	4	5	6
Aldryngton Primary	1				1		
Bearwood Primary			1				
The Coombes CE Primary	20	21	21	20	18	14	17
Emmbrook Infant	1		1				
Emmbrook Junior						1	1
Farley Hill Primary	13	14	16	8	12	8	6
Finchampstead CE Aided Primary	2		1	1			
Gorse Ride Infant	3	3	4				
Gorse Ride Junior				4	4	2	3
Hatch Ride Primary			1				
Highwood Primary		1					
Keep Hatch Primary					1		
Nine Mile Ride Primary		2				1	
Radstock Primary	1						
Shinfield Infant	1	3	3				
Shinfield St Mary's CE Aided Junior				1		2	1
St Sebastian's CE Aided Primary			1				
St Teresa's Catholic Primary	1		1			1	
Walter Infant							
Winnersh Primary			1		1		
Total	43	44	51	34	37	29	28

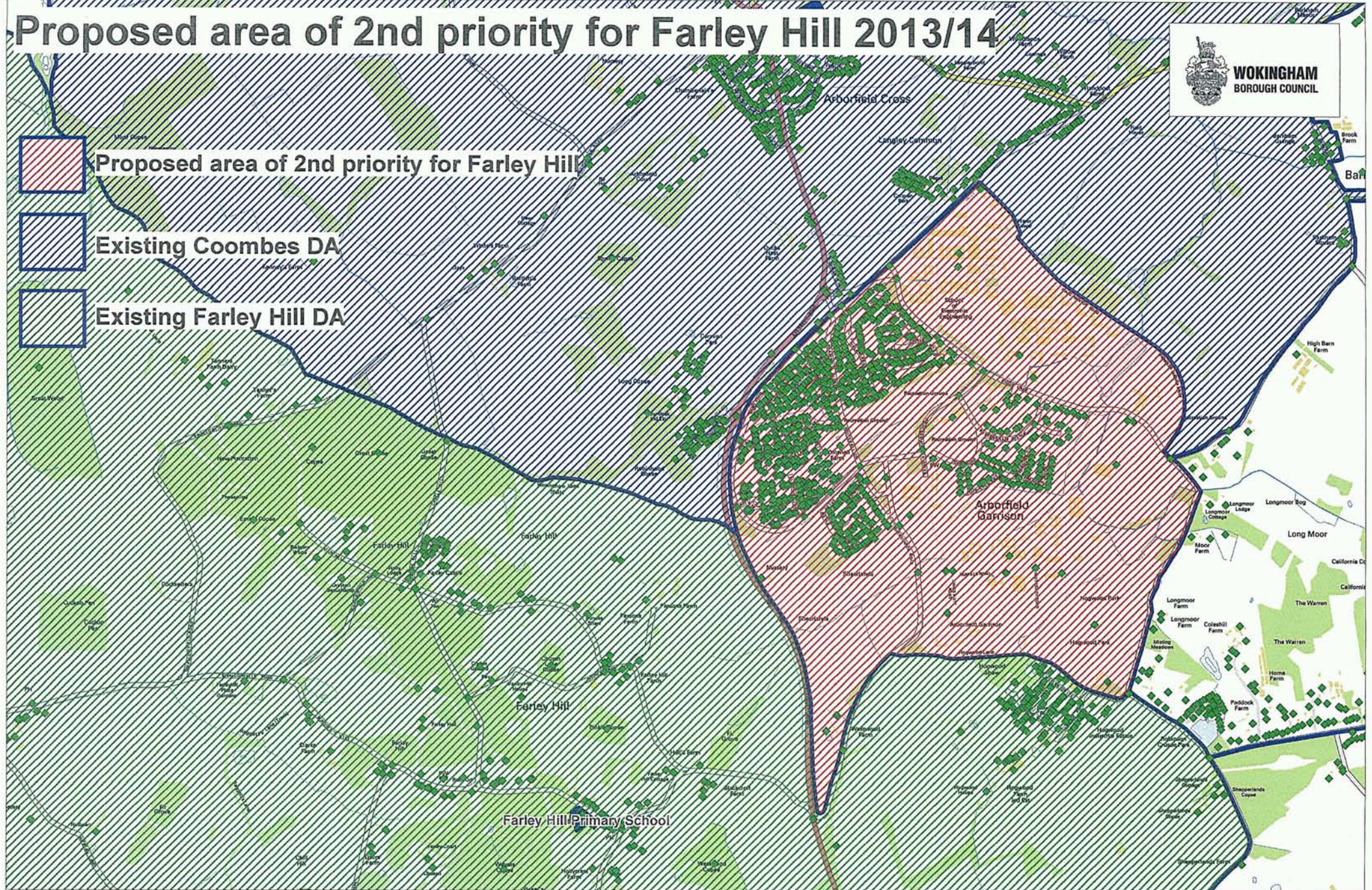
Proposed area of 2nd priority for Farley Hill 2013/14



Proposed area of 2nd priority for Farley Hill


Existing Coombes DA

Existing Farley Hill DA



73

Proposed area of 2nd priority for Farley Hill 2013/14



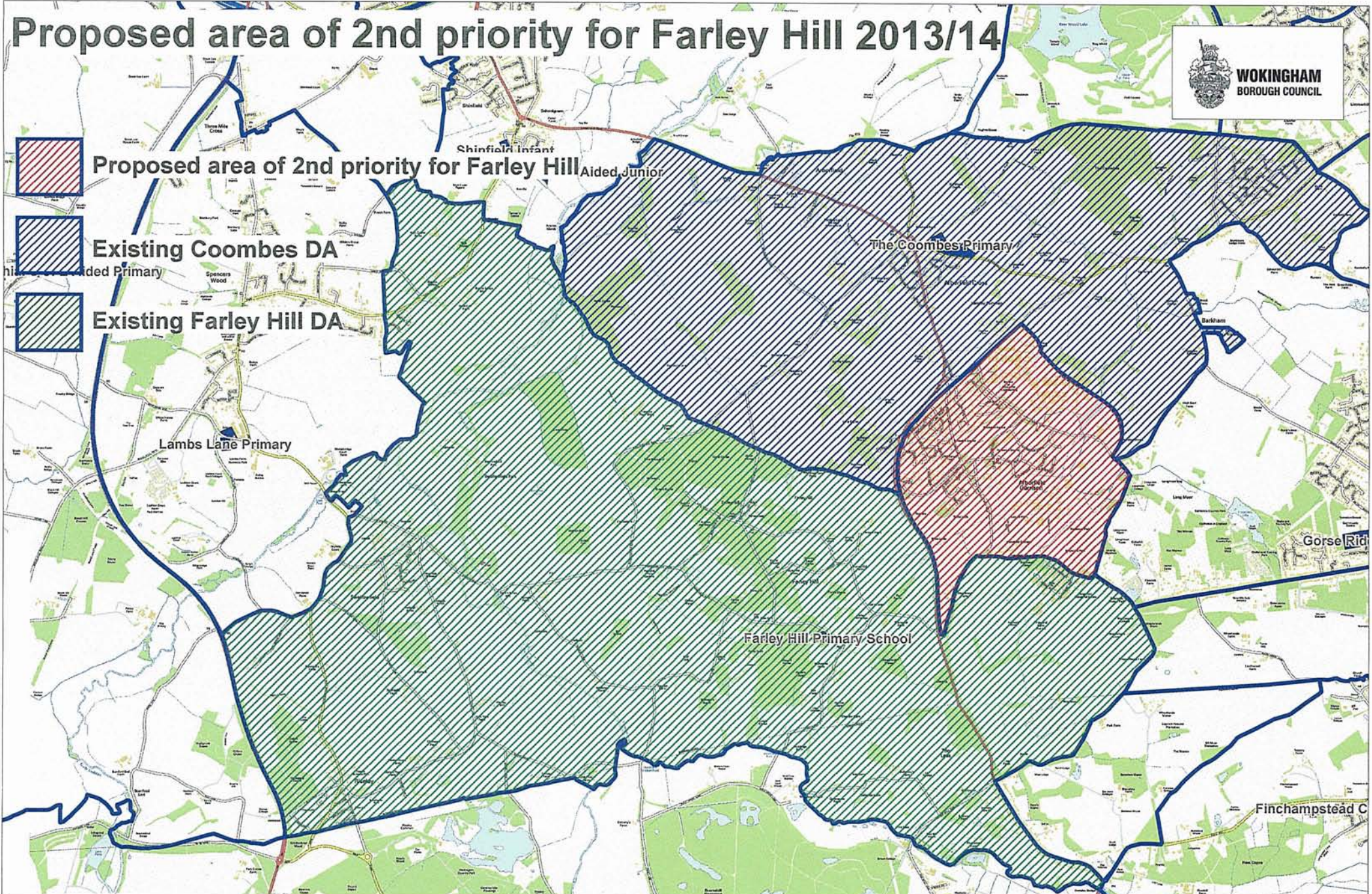
Proposed area of 2nd priority for Farley Hill



Existing Coombes DA



Existing Farley Hill DA



74

This map is based upon Ordnance Survey material with the permission of Ordnance Survey on behalf of the Controller of HMSO Office. © Crown Copyright. Unauthorised reproduction infringes Crown Copyright and may lead to prosecution or civil proceedings. Wokingham Borough Council 100019592